

CZAR 8

CZAR 6

CZAR 4

—L5E

—L10E

—L15E


—L20E

—L25E

—L30E

—L35E

LEGEND

LFC-78-2  DRILL HOLE 300 GEOCHEMICAL CONTOUR WITH VALUE FOR ZINC IN P.P.M. RESIDUAL GRAVITY HIGH

CLAIM POST

RECEIVED
24 OCT 1978
MINING RECORDER
WATSON LAKE, Y.T.
I.A. & N.D.

CZAR 7

CZAR 5

CZAR 3

Base Line — 00

—4S

—8S

—12S

—16S

—20S

—24S

—28S

300

1000

300

1000

3000

300

3000

3000

3000

1000

300

300

300

300

300

300

300

300

300

300

300

LFC-78-1

LFC-78-4

LFC-78-2

LFC-78-3

LEACH 59

LEACH 61

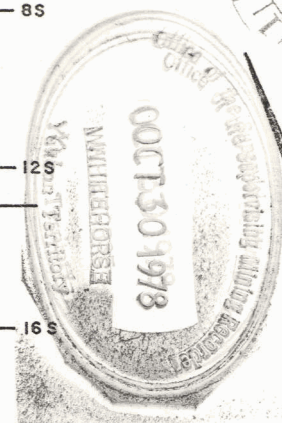
LEACH 60

LEACH 62

—L00

LEACH 57

LEACH 58

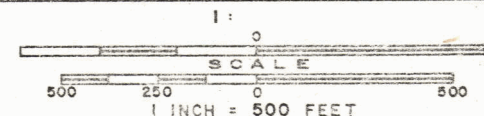
No. 1
LEACH 59 & 60

091165

090383

DUPONT EXPLORATION
CANADA

TENAS CREEK JOINT VENTURE
COMPILATION MAP
LEACH, FAULT, CZAR CLAIMS
WEASEL LAKE AREA, YUKON TERRITORY



DATA BY : D.A.B.	REVISED :	N.T.S. No.: 105 G 14
DATE : 78.09.20		ACCT No.: 326-05
DRAWN BY : K.L.V.		DRWG. No.: T.78-39
DATE : 78.09.20		

DD77